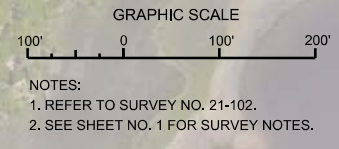


F
E
D
C
B
A

<p>US Army Corps of Engineers Jacksonville District</p>	
<p>SAFETY ON THIS JOB DEPENDS ON YOU</p>	
<p>DEPARTMENT OF THE ARMY JACKSONVILLE DISTRICT, CORPS OF ENGINEERS JACKSONVILLE, FLORIDA</p>	
<p>Drawn by: WRM</p>	<p>Checked by: GHR</p>
<p>Designed by: WRM</p>	<p>Date: JUN 2021</p>
<p>Project: 21-102A(04)000</p>	<p>Scale: AS SHOWN</p>
<p>Location: 21-102A(04)000</p>	<p>Drawing No. 23 / 42</p>
<p>Sheet: 23 OF 57</p>	<p>Plan</p>



BARTRAM ISLAND

MATCHLINE SHEET NO. 30 STA. 13+00

MATCHLINE SHEET NO. 28 STA. 7+00

RGE VARIES

RGE -262.5

RGE 0.0

RGE 262.5

CUT-44

CUT-43

P.I. STA. 21+57.00 CUT-43
P.I. STA. 0+00 CUT-44

ST. JOHNS RIVER

RGE 0.0

RGE -597.50

RGE 597.50

STA. 0+00

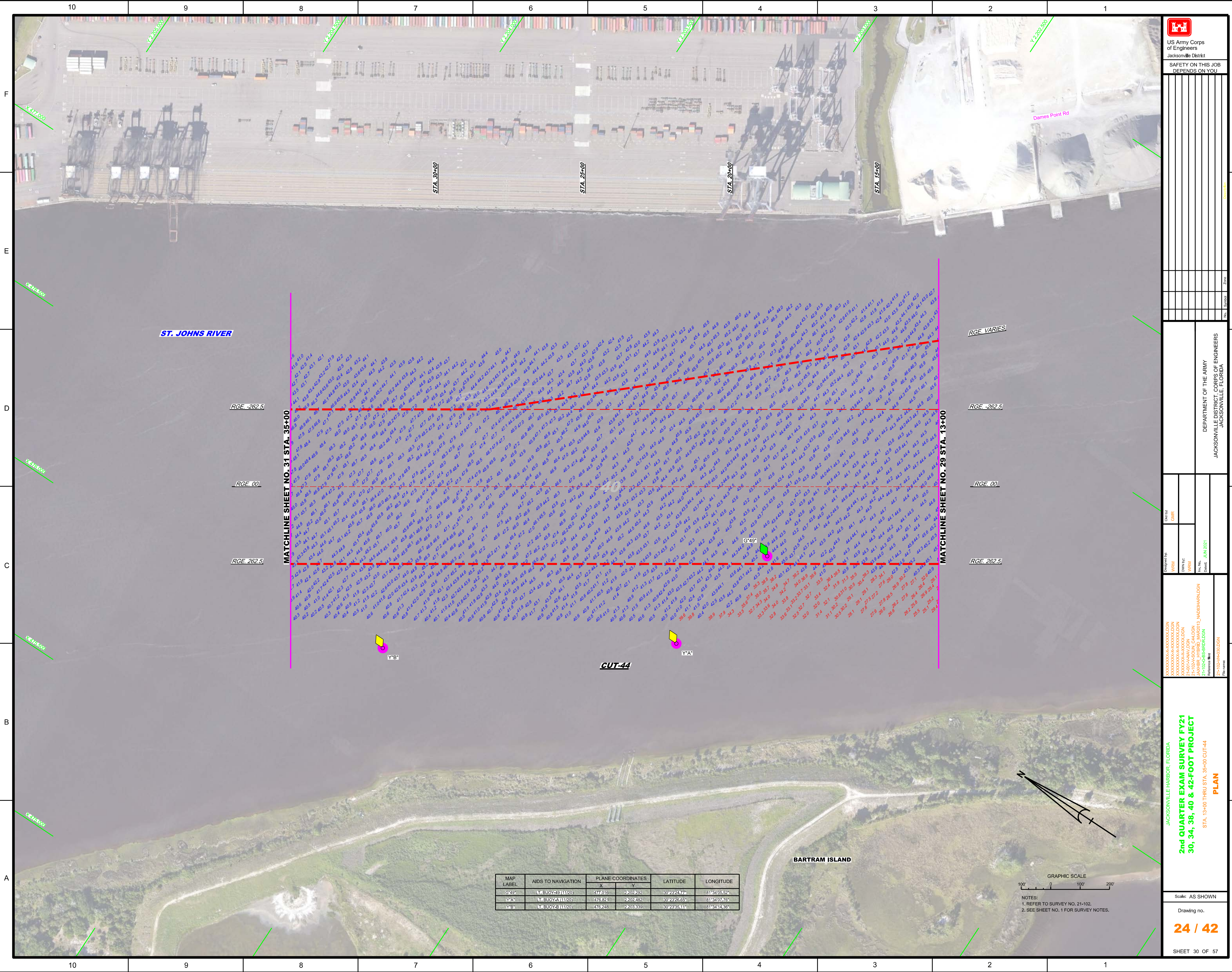
STA. 2+00

STA. 4+00

STA. 6+00

DAMES POINT BRIDGE

SHIP ON-LINE



ST. JOHNS RIVER

RGE. -262.5

RGE. 00

RGE. 262.5

RGE. VARIES

RGE. -262.5

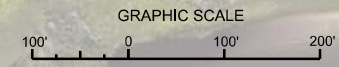
RGE. 00

RGE. 262.5

MATCHLINE SHEET NO. 31 STA. 35+00

MATCHLINE SHEET NO. 29 STA. 13+00

MAP LABEL	AIDS TO NAVIGATION	PLANE COORDINATES		LATITUDE	LONGITUDE
		X	Y		
G*49	LT. BUOY-49 (1120)	477.016	2,202,292	30°22'24.77"	81°34'05.52"
Y*A	LT. BUOY-4A (1120)	476.824	2,202,462	30°22'28.55"	81°34'07.76"
Y*B	LT. BUOY-4B (1120)	476.248	2,203,339	30°22'35.11"	81°34'14.35"



NOTES:
1. REFER TO SURVEY NO. 21-102.
2. SEE SHEET NO. 1 FOR SURVEY NOTES.

US Army Corps of Engineers
Jacksonville District

SAFETY ON THIS JOB
DEPENDS ON YOU

DEPARTMENT OF THE ARMY
JACKSONVILLE DISTRICT, CORPS OF ENGINEERS
JACKSONVILLE, FLORIDA


2nd QUARTER EXAM SURVEY FY21
30, 34, 38, 40 & 42-FOOT PROJECT

JACKSONVILLE HARBOR, FLORIDA
STA. 13+00 THRU STA. 35+00 CUT-44
PLAN

Scale: AS SHOWN

Drawing no.
24 / 42

SHEET 30 OF 57



P.I. STA. 20+41.57 CUT-49
P.I. STA. 0+00 CUT-50

DOLPHIN

DOLPHIN

MATCHLINE SHEET NO. 036 STA. 15+00

MATCHLINE SHEET NO. 034 STA. 10+00

ST. JOHNS RIVER

CUT-50

CUT-49

RGE -200

RGE 00

RGE 200

RGE -300

RGE 00

RGE 300

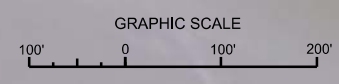
STA. 10+00

STA. 5+00

STA. 20+00

STA. 15+00

MAP LABEL	AIDS TO NAVIGATION	PLANE COORDINATES		LATITUDE	LONGITUDE
		X	Y		
S454	N#BUOY53(1020)	465608	2202831	30°29'28.59"	81°50'16.15"
G959	N#BUOY53(1020)	465831	2202832	30°29'28.82"	81°50'17.71"



NOTES:
1. REFER TO SURVEY NO. 21-102.
2. SEE SHEET NO. 1 FOR SURVEY NOTES.



DEPARTMENT OF THE ARMY
JACKSONVILLE DISTRICT, CORPS OF ENGINEERS
JACKSONVILLE, FLORIDA

Designed by: WRM
Checked by: GHR
Drawn by: WRM
Reviewed by: WRM
Date: JUN 2021

JACKSONVILLE HARBOR, FLORIDA
**2nd QUARTER EXAM SURVEY FY21
30, 34, 38, 40 & 42-FOOT PROJECT**
STA. 10+00 CUT-49 THRU STA. 15+00 CUT-50
PLAN

Scale: AS SHOWN
Drawing no.
29 / 42
SHEET 35 OF 57

